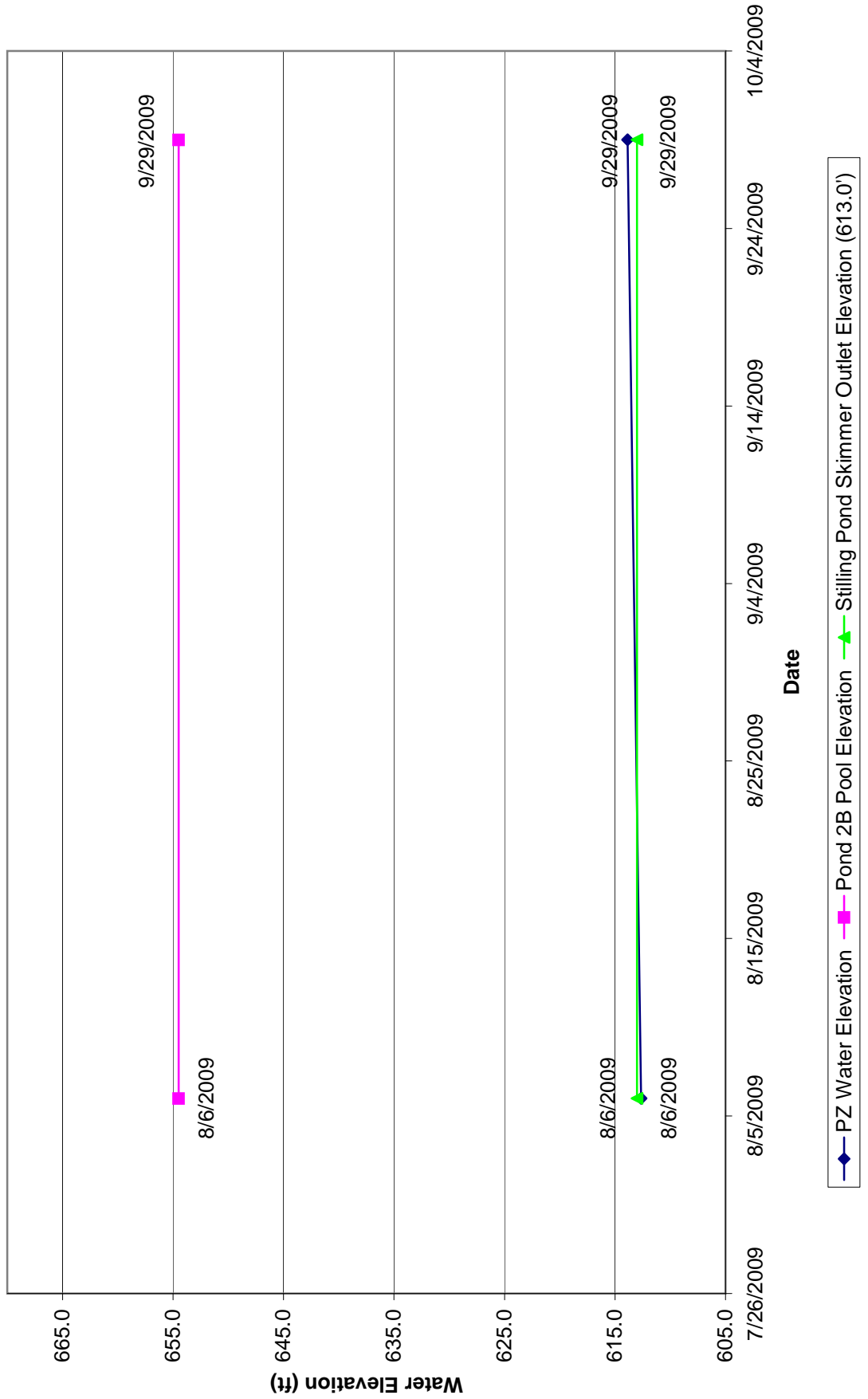


### CPT-10 PZ Readings



Note: Pond elevation has been assumed based on riser/outlet elevations. Actual gage elevations were not available at the time of this report.

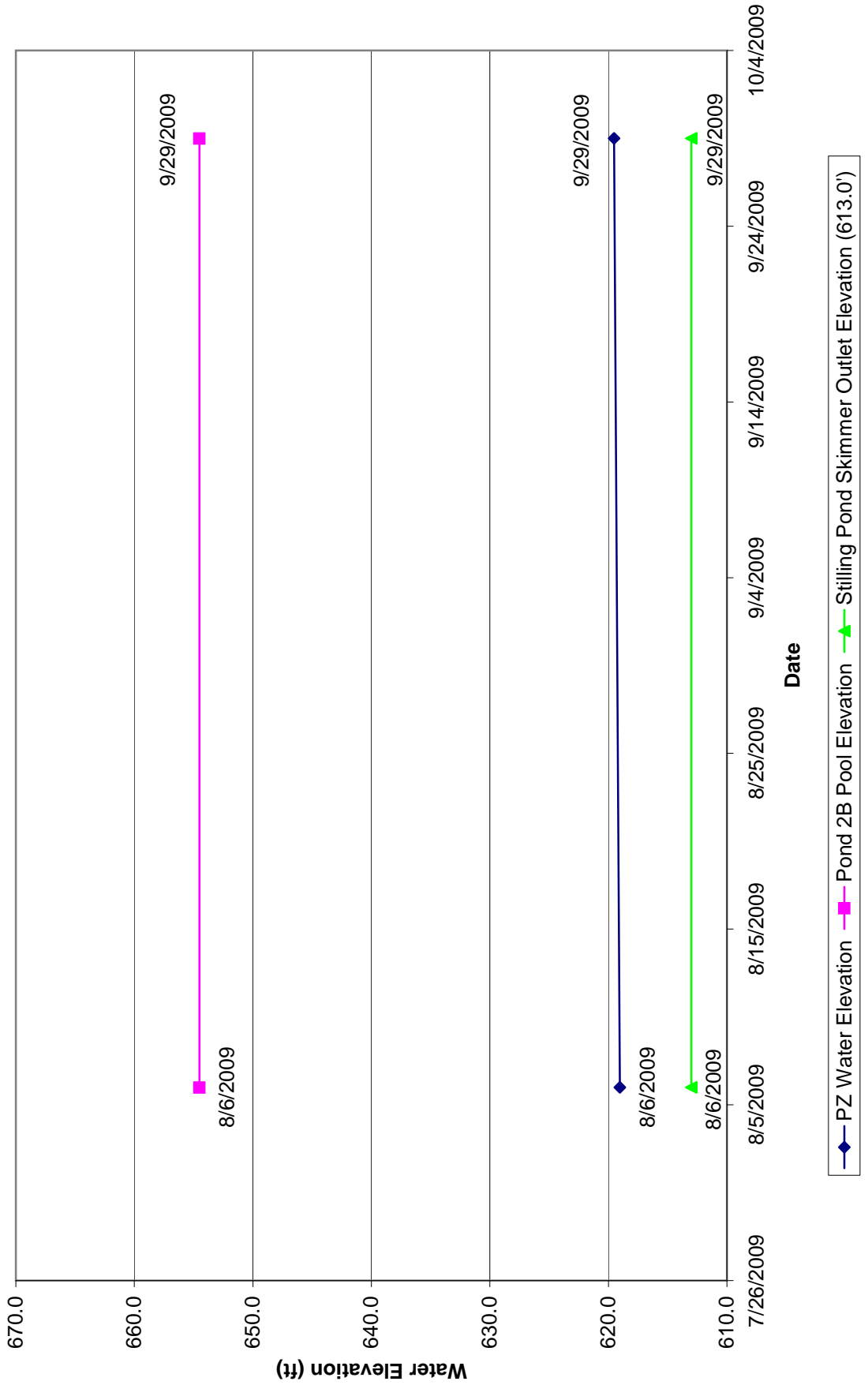
**Widows Creek Piezometer Readings**

Project No. 175569039  
 Project Name: Widows Creek - TVA  
 Location: Jackson, AL

Piez. No.: CPT-10 Surface Elev. (ft): 630.0 Stickup (ft): 2.0  
 Engineer: Kip Anderson Northing:  
 Date Drilled: 7/30/2009 Easting:  
 Date Completed: 7/30/2009

Depth to Water (ft.)	Water Elev. (ft)	Pond 2B Pool Elev. (ft.)	Stilling Pond Pool Elev (ft.)	Date Recorded	Time (CST) Recorded	Remarks
19.4	612.6	654.5	613	8/6/2009		Read with fishing bobber tied to string by BW
18.1	613.9	654.5	613	9/29/2009		
	-	-				
	-	-				
	-	-				
	-	-				
	-	-				
	-	-				
	-	-				
	-	-				
	-	-				
	-	-				
	-	-				
	-	-				
	-	-				
	-	-				
	-	-				
	-	-				
	-	-				
	-	-				
	-	-				
	-	-				
	-	-				
	-	-				
	-	-				
	-	-				
	-	-				
	-	-				
	-	-				
	-	-				
	-	-				
	-	-				
	-	-				
	-	-				

### CPT-12 PZ Readings



Note: Pond elevation has been assumed based on riser/outlet elevations. Actual gage elevations were not available at the time of this report.

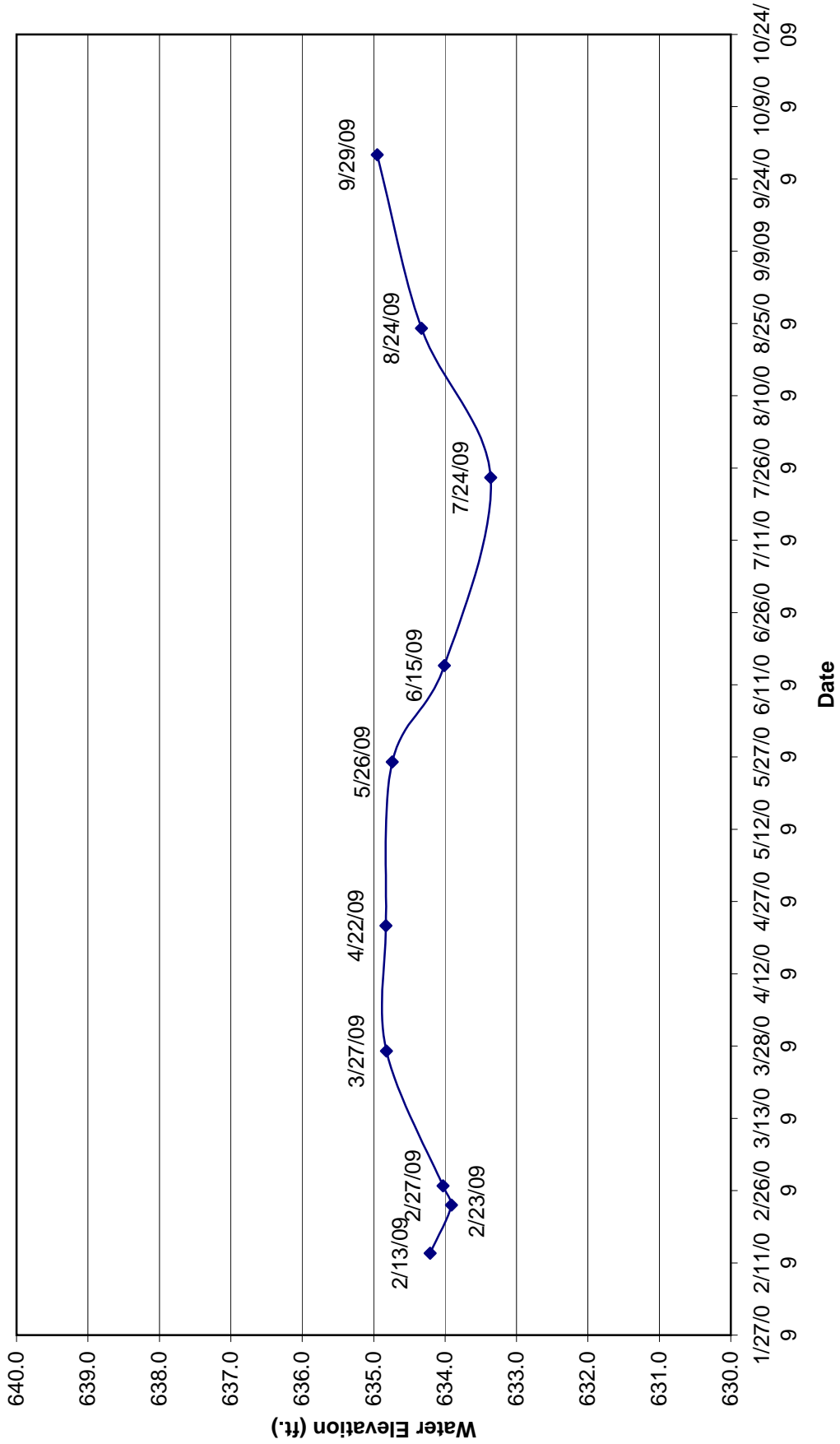
**Widows Creek Piezometer Readings**

**Project No.** 175569039  
**Project Name:** Widows Creek - TVA  
**Location:** Jackson, AL

**Piez. No.:** CPT-12      **Surface Elev. (ft):** 630.0      **Stickup (ft):** 2.83  
**Engineer:** Kip Anderson      **Northing:** \_\_\_\_\_  
**Date Drilled:** 7/30/2009      **Easting:** \_\_\_\_\_  
**Date Completed:** 7/30/2009

Depth to Water (ft.)	Water Elev. (ft)	Pond 1 Pool Elev. (ft.)	Date Recorded	Time (CST) Recorded	Remarks
13.8	619.0	-	8/6/2009		Read with fishing bobber tied to string by BW
13.3	619.5	-	9/29/2009		
		-			
		-			
		-			
		-			
		-			
		-			
		-			
		-			
		-			
		-			
		-			
		-			
		-			
		-			
		-			
		-			
		-			
		-			
		-			
		-			
		-			

### STN-28 PZ Readings



—◆— PZ Water Elevation —■— Pond 1 Pool Elevation

Note: Pond elevation has been assumed based on riser/outlet elevations. Actual gage elevations were not available at the time of this report.


### Widows Creek Piezometer Readings

**Project No.** 175569039  
**Project Name:** Widows Creek - TVA  
**Location:** Jackson, AL

**Piez. No.:** STN-28      **Surface Elev. (ft):** 651.3  
**Engineer:** Kip Anderson      **Northing:** 1600650.07  
**Date Drilled:** 2/10/2009      **Easting:** 527741.04  
**Date Completed:** 2/10/2009

Depth to Water (ft.)	Water Elev. (ft)	Pond 1 Pool Elev. (ft.)	Date Recorded	Time (CST) Recorded	Remarks
17.1	634.2	-	2/13/2009	9:40AM	
17.4	633.9	-	2/23/2009	AM	
17.3	634.0	-	2/27/2009	2:50 PM	Data taken by TSM
16.5	634.8	-	3/27/2009	9:23 AM	Data taken by TSM / TLS
16.5	634.8	-	4/22/2009	8:36 AM	Data taken by TLS / CLM
16.6	634.7	-	5/26/2009	9:30 AM	Data taken by TLS / PHW
17.3	634.0	-	6/15/2009	8:22 AM	Data taken by TLS / TSM
18.0	633.4	-	7/24/2009	10:28 AM	
17.0	634.3		8/24/2009		
16.4	635.0		9/29/2009		
	-				
	-				
	-				
	-				
	-				
	-				
	-				
	-				
	-				
	-				
	-				
	-				
	-				
	-				
	-				
	-				
	-				
	-				
	-				
	-				

### STN-29 PZ Readings



Note: Pond elevation has been assumed based on riser/outlet elevations. Actual gage elevations were not available at the time of this report.

**Widows Creek Piezometer Readings**


**Project No.** 175569039  
**Project Name:** Widows Creek - TVA  
**Location:** Jackson, AL

**Piez. No.:** STN-29      **Surface Elev. (ft):** 623.9  
**Engineer:** Kip Anderson      **Northing:** 1600590.07  
**Date Drilled:** 2/10/2009      **Easting:** 527790.42  
**Date Completed:** 2/10/2009

Depth to Water (ft.)	Water Elev. (ft)	Pond 1 Pool Elev. (ft.)	Date Recorded	Time (CST) Recorded	Remarks
1.3	622.6	-	2/13/2009	9:55AM	
1.3	622.6	-	2/23/2009	AM	
4.0	622.9	-	2/27/2009	9:38 AM	Data taken by TSM
3.9	623.0	-	3/27/2009	9:19 AM	Data taken by TSM / TLS
4.0	622.9	-	4/22/2009	8:33 AM	Data taken by TLS / CLM
4.2	622.7	-	5/26/2009	9:23 AM	Data taken by TLS / PHW
4.3	622.6	-	6/15/2009	8:20 AM	Data taken by TLS / TSM
4.5	622.4	-	7/24/2009	10:21 AM	
4.3	622.5		8/24/2009		
4.1	622.8		9/29/2009		
	-				
	-				
	-				
	-				
	-				
	-				
	-				
	-				
	-				
	-				
	-				
	-				
	-				
	-				
	-				
	-				
	-				
	-				



### STN-32 PZ Readings



Note: Pond elevation has been assumed based on riser/outlet elevations. Actual gage elevations were not available at the time of this report.

## Widows Creek Piezometer Readings

**Project No.:** 175569039  
**Project Name:** Widows Creek - TVA  
**Location:** Jackson, AL

**Piez. No.:** STN-32     **Surface Elev. (ft):** 656.2  
**Engineer:** Kip Anderson     **Northing:** 1602037.12  
**Date Drilled:** 2/8/2009     **Easting:** 528528.53  
**Date Completed:** 2/8/2009

Depth to Water (ft.)	Water Elev. (ft)	Pond 2A Pool Elevation (ft.)	Date Recorded	Time (CST) Recorded	Remarks
14.5	641.7	-	2/13/2009	9:25AM	
13.9	642.3	-	2/23/2009	AM	
13.8	642.4	-	2/27/2009	3:00 PM	Data taken by TSM
13.3	643.0	-	3/27/2009	9:37 AM	Data taken by TSM / TLS
13.3	643.0	-	4/22/2009	8:52 AM	Data taken by TLS / CLM
13.3	643.0	-	5/26/2009	9:41 AM	Data taken by TLS / PHW
13.7	642.5	-	6/15/2009	8:32 AM	Data taken by TLS / TSM
14.0	642.3	-	7/24/2009	10:39 AM	
14.0	642.3	-	8/24/2009		
13.2	643.0	-	9/29/2009		
-					
-					
-					
-					
-					
-					
-					
-					
-					
-					
-					
-					
-					
-					
-					
-					
-					
-					
-					
-					
-					
-					

### STN-33 PZ Readings



Note: Pond elevation has been assumed based on riser/outlet elevations. Actual gage elevations were not available at the time of this report.


**Widows Creek Piezometer Readings**

Project No. 175569039  
 Project Name: Widows Creek - TVA  
 Location: Jackson, AL

Piez. No.: STN-33 Surface Elev. (ft): 640.2  
 Engineer: Kip Anderson Northing: 1602036.99  
 Date Drilled: 2/9/2009 Easting: 528597.85  
 Date Completed: 2/9/2009

Depth to Water (ft.)	Water Elev. (ft)	Pond 2A Pool Elevation (ft.)	Date Recorded	Time (CST) Recorded	Remarks
10.9	629.3	-	2/13/2009	9:50AM	
11.2	629.0	-	2/23/2009	AM	
11.1	629.1	-	2/27/2009	3:07 PM	Data taken by TSM
10.9	629.3	-	3/27/2009	9:33 AM	Data taken by TSM / TLS
11.1	629.1	-	4/22/2009	8:40 AM	Data taken by TLS / CLM
11.2	629.1	-	5/26/2009	9:37 AM	Data taken by TLS / PHW
11.4	628.9	-	6/15/2009	8:29 AM	Data taken by TLS / TSM
11.7	628.5	-	7/24/2009	10:34 AM	
11.6	628.6	-	8/24/2009		
11.1	629.1	-	9/29/2009		
	-				
	-				
	-				
	-				
	-				
	-				
	-				
	-				
	-				
	-				
	-				
	-				
	-				
	-				
	-				
	-				
	-				
	-				

### STN-35 PZ Readings



Note: Pond elevation has been assumed based on riser/outlet elevations. Actual gage elevations were not available at the time of this report.


**Widows Creek Piezometer Readings**

Project No. 175569039  
 Project Name: Widows Creek - TVA  
 Location: Jackson, AL

Piez. No.: STN-35                  Surface Elev. (ft.): 656.1  
 Engineer: Kip Anderson      Northing: 1603831.02  
 Date Drilled: 2/7/2009          Easting: 528927.71  
 Date Completed: 2/7/2009

Depth to Water (ft.)	Water Elev. (ft.)	Pond 3 Riser Inlet Elevation (ft.)	Date Recorded	Time (CST) Recorded	Remarks
13.0	643.1	668.6	2/9/2009		
13.5	642.6	668.6	2/13/2009	9:30AM	
14.0	642.1	668.6	2/23/2009	AM	
13.7	642.4	668.6	2/27/2009	3:17 PM	Data taken by TSM
13.0	643.1	668.6	3/27/2009	9:52 AM	Data taken by TSM / TLS
12.5	643.6	668.6	4/22/2009	9:03 AM	Data taken by TLS / CLM
12.0	644.2	668.6	5/26/2009	9:55 AM	Data taken by TLS / PHW
13.6	642.5	668.6	6/15/2009	8:39 AM	One bolt head sheared off while replacing cover Data taken by TLS / TSM
15.3	640.8	668.6	7/24/2009		
15.8	640.3	668.6	8/24/2009		
13.7	642.4		9/29/2009		
	-				
	-				
	-				
	-				
	-				
	-				
	-				
	-				
	-				
	-				
	-				
	-				
	-				
	-				
	-				
	-				
	-				
	-				
	-				
	-				
	-				
	-				

### STN-36 PZ Readings



Note: Pond elevation has been assumed based on riser/outlet elevations. Actual gage elevations were not available at the time of this report.

**Widows Creek Piezometer Readings**

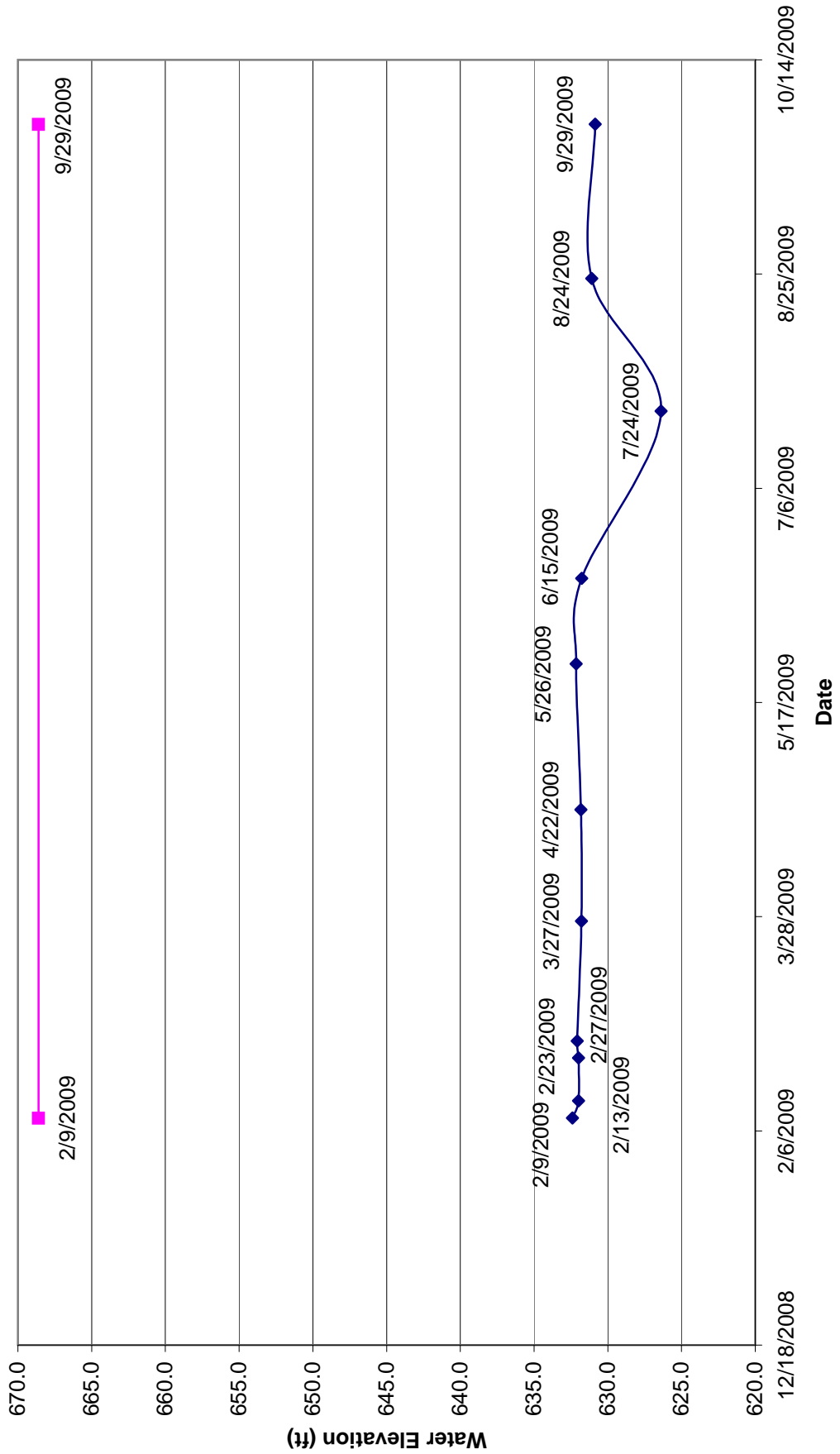
Project No. 175569039  
 Project Name: Widows Creek - TVA  
 Location: Jackson, AL

Piez. No.: STN-36                                 **Surface Elev. (ft):** 631.9  
 Engineer: Kip Anderson                     **Northing:** 1603833.76  
 Date Drilled: 2/17/2009                   **Easting:** 529007.11  
 Date Completed: 2/17/2009

Depth to Water (ft.)	Water Elev. (ft)	Pond 3 Riser Inlet Elevation (ft)	Date Recorded	Time (CST) Recorded	Remarks
1.3	633.2	668.6	2/23/2009	AM	
1.4	633.1	668.6	2/27/2009	11:11 AM	Data taken by TSM
1.2	633.4	668.6	3/27/2009	9:48 AM	Data taken by TSM / TLS
1.3	633.2	668.6	4/22/2009	8:59 AM	Data taken by TLS / CLM
1.3	633.2	668.6	5/26/2009	9:48 AM	Access drive across ditch has been removed Data taken by TLS / PHW
1.2	633.3	668.6	6/15/2009	8:37 AM	Data taken by TLS / TSM
2.1	632.4	668.6	7/24/2009	10:47 AM	
1.9	632.6	668.6	8/24/2009		
0.6	633.9	668.6	9/29/2009		
	-				
	-				
	-				
	-				
	-				
	-				
	-				
	-				
	-				
	-				
	-				
	-				
	-				
	-				
	-				
	-				
	-				
	-				
	-				
	-				
	-				
	-				
	-				
	-				
	-				
	-				
	-				
	-				
	-				
	-				



### STN-39 PZ Readings



Note: Pond elevation has been assumed based on riser/outlet elevations. Actual gage elevations were not available at the time of this report.


**Widows Creek Piezometer Readings**

Project No. 175569039  
 Project Name: Widows Creek - TVA  
 Location: Jackson, AL

Piez. No.:	STN-39	Surface Elev. (ft):	655.2
Engineer:	Craig Barnett	Northing:	1602374.54
Date Drilled:	2/6/2009	Easting:	526839.70
Date Completed:	2/6/2009		

Depth to Water (ft.)	Water Elev. (ft)	Pond 3 Riser Inlet Elevation (ft)	Date Recorded	Time (CST) Recorded	Remarks
22.8	632.4	668.6	2/9/2009		
23.2	632.0	668.6	2/13/2009		
23.2	632.0	668.6	2/23/2009	AM	
23.1	632.1	668.6	2/27/2009	3:29 PM	Data taken by TSM
23.4	631.8	668.6	3/27/2009	11:27 AM	Data taken by TSM / TLS
23.4	631.8	668.6	4/22/2009	10:14 AM	Heavy erosion around concrete pad Data taken by TLS / CLM
23.1	632.1	668.6	5/26/2009	10:40 AM	Heavy erosion around concrete pad Data taken by TLS / PHW
23.4	631.8	668.6	6/15/2009	9:13 AM	Data taken by TLS / TSM
28.8	626.4	668.6	7/24/2009	11:38 AM	
24.1	631.1	668.6	8/24/2009		
24.3	630.9	668.6	9/29/2009		
-	-				
-	-				
-	-				
-	-				
-	-				
-	-				
-	-				
-	-				
-	-				
-	-				
-	-				
-	-				
-	-				
-	-				
-	-				
-	-				
-	-				
-	-				
-	-				
-	-				
-	-				
-	-				
-	-				
-	-				
-	-				
-	-				
-	-				
-	-				
-	-				

### STN-42 PZ Readings



Note: Pond elevation has been assumed based on riser/outlet elevations. Actual gage elevations were not available at the time of this report.


### Widows Creek Piezometer Readings

**Project No.** 175569039  
**Project Name:** Widows Creek - TVA  
**Location:** Jackson, AL

**Piez. No.:** STN-42      **Surface Elev. (ft):** 659.0  
**Engineer:** Kip Anderson      **Northing:** 1601813.42  
**Date Drilled:** 2/4/2009      **Easting:** 527067.02  
**Date Completed:** 2/4/2009

Depth to Water (ft.)	Water Elev. (ft)	Pond 2B Pool Elevation	Stilling Pond Skimmer Outlet Elev.	Date Recorded	Time (CST) Recorded	Remarks
18.2	640.8	-	613	2/9/2009		
18.5	640.5	-	613	2/13/2009		
19.6	639.4	-	613	2/23/2009	AM	
19.6	639.5	-	613	2/27/2009	3:39 PM	Data taken by TSM
18.5	640.5	-	613	3/27/2009	8:46 AM	Data taken by TSM / TLS
18.3	640.7	-	613	4/22/2009	10:49 AM	Data taken by TLS / CLM
18.8	640.3	-	613	5/26/2009	11:02 AM	Data taken by TLS / PHW
20.0	639.1	-	613	6/15/2009	9:39 AM	Data taken by TLS / TSM
	-					
	-					
	-					
	-					
	-					
	-					
	-					
	-					
	-					
	-					
	-					
	-					
	-					
	-					
	-					
	-					
	-					
	-					
	-					
	-					
	-					
	-					
	-					

### STN-43 PZ Readings



Note: Pond elevation has been assumed based on riser/outlet elevations. Actual gage elevations were not available at the time of this report.

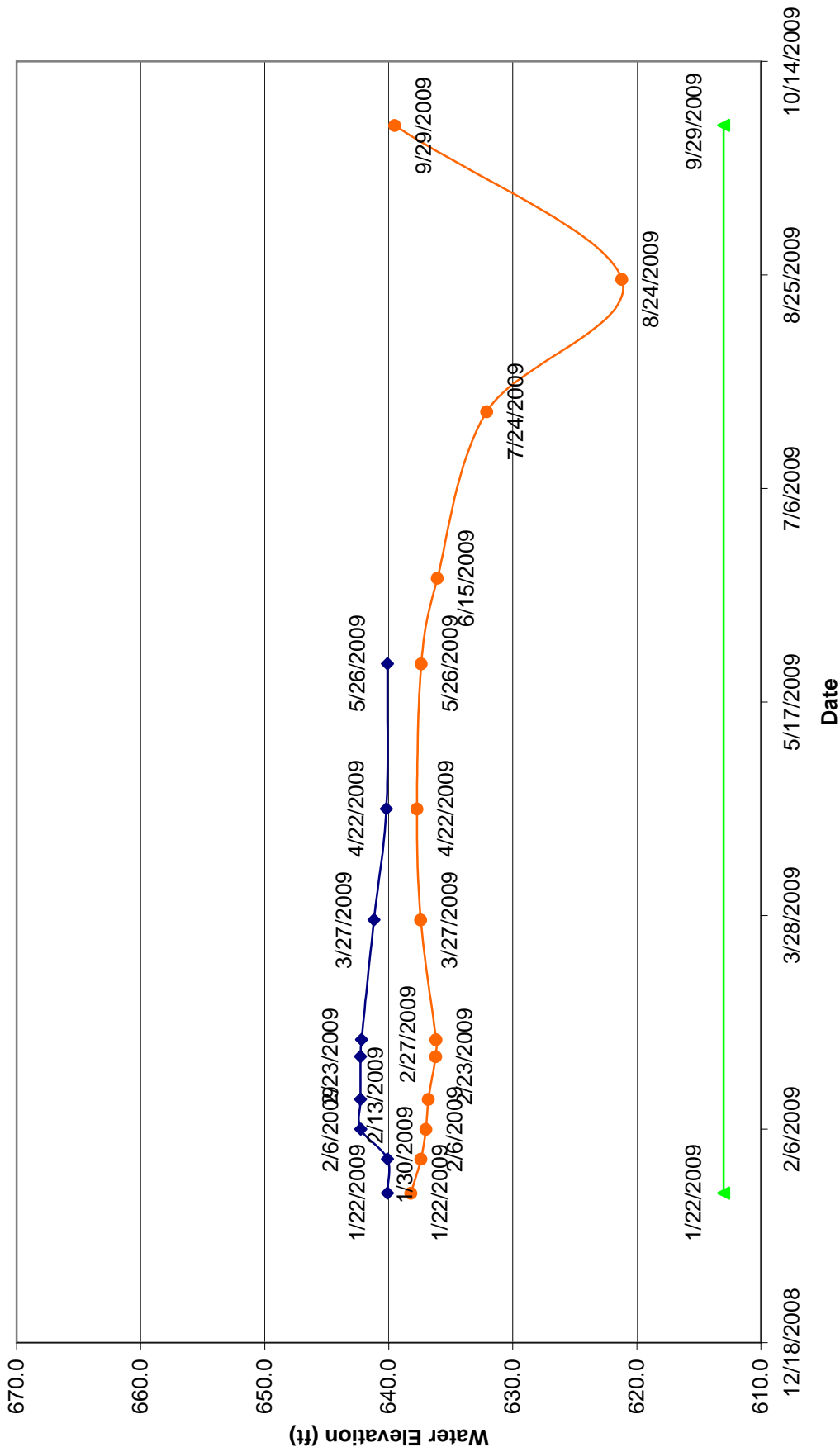
**Widows Creek Piezometer Readings**

Project No. 175569039  
 Project Name: Widows Creek - TVA  
 Location: Jackson, AL

Piez. No.: STN-43      Surface Elev. (ft): 672.7  
 Engineer: Kip Anderson      Northing: 1601979.19  
 Date Drilled: 2/22/2009      Easting: 527240.00  
 Date Completed: 2/22/2009

Depth to Water (ft.)	Water Elev. (ft)	Pond 2B Pool Elevation	Pond 3 Riser Inlet Elevation	Date Recorded	Time (CST) Recorded	Remarks
17.7	655.0	-	668.6	2/23/2009	AM	
19.7	655.4	-	668.6	2/27/2009	1:02 PM	Data taken by TSM
19.8	655.3	-	668.6	3/27/2009	11:32 AM	Data taken by TSM / TLS
18.7	656.3	-	668.6	4/22/2009	11:18 AM	Pipe riser needs a cap Data taken by TLS / CLM
19.2	655.9	-	668.6	5/26/2009	11:35 AM	Pipe riser needs a cap Data taken by TLS / PHW
19.7	655.4	-	668.6	6/15/2009	9:35 AM	Data taken by TLS / TSM
19.8	655.3	-	668.6	7/24/2009		
19.0	656.1		668.6	8/24/2009		
17.3	657.8		668.6	9/29/2009		
	-					
	-					
	-					
	-					
	-					
	-					
	-					
	-					
	-					
	-					
	-					
	-					
	-					
	-					
	-					
	-					
	-					
	-					
	-					
	-					
	-					
	-					
	-					

## STN-45 PZ Readings



◆ Upper Well Water Elevation   
 ● Lower Well Water Elevation   
 ▲ Stilling Pond Skimmer Outlet Elevation (613.0')

Note: Pond elevation has been assumed based on riser/outlet elevations. Actual gage elevations were not available at the time of this report.

### Widows Creek Piezometer Readings

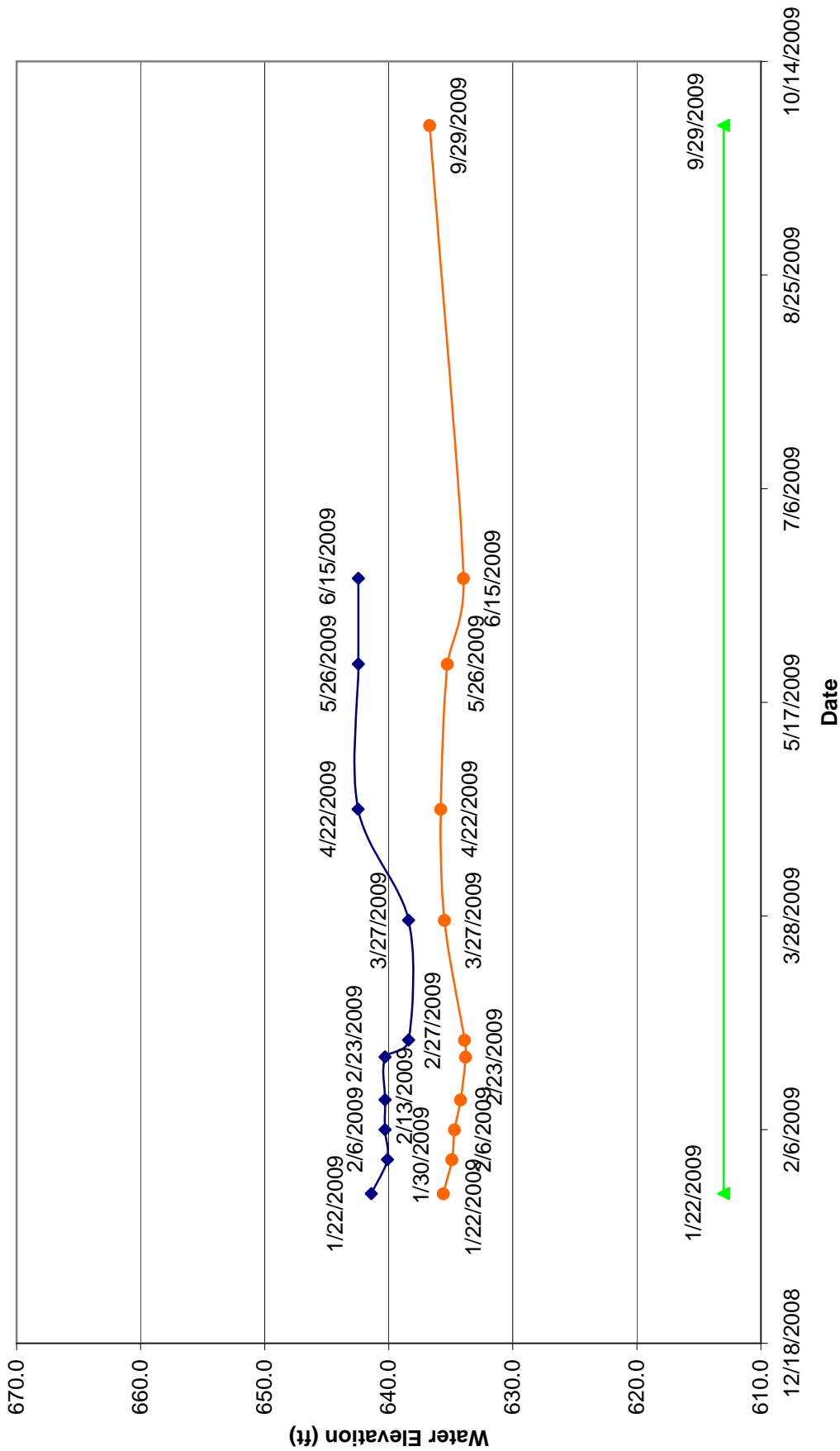
**Project No.** 175569039  
**Project Name:** Widows Creek - TVA  
**Location:** Jackson, AL

<b>Piez. No.:</b> <u>STN-45</u>	<b>Surface Elev. (ft):</b> <u>655.2</u>
<b>Engineer:</b> <u>Craig Barnett</u>	<b>Northing:</b> <u>1601630.7</u>
<b>Date Drilled:</b> <u>1/13/2009</u>	<b>Easting:</b> <u>527063.0</u>
<b>Date Completed:</b> <u>1/13/2009</u>	

Depth to Water (ft.) in Upper Well	Depth to Water (ft.) in Lower Well	Water Elev. (ft) in Upper Well	Water Elev. (ft) in Lower Well	Pond 2B Pool Elevation	Stilling Pond Skimmer Outlet Elev.	Date Recorded	Time (CST) Recorded	Remarks
13.0	17.0	642.2	638.2	-	613	1/22/2009	12:00 PM	
14.0	17.8	641.2	637.4	-	613	1/30/2009	7:25 PM	
15.0	18.2	640.2	637.0	-	613	2/6/2009	12:00 PM	
15.1	18.4	640.1	636.8	-	613	2/13/2009	8:50 AM	
	19.0	-	636.2	-	613	2/23/2009	AM	
15.1	19.0	640.1	636.2	-	613	2/27/2009	3:47 PM	Data taken by TSM
15.1	17.8	640.1	637.4	-	613	3/27/2009	8:55 AM	Data taken by TSM / TLS
13.0	17.5	642.3	637.7	-	613	4/22/2009	10:53 AM	Data taken by TLS / CLM
12.9	17.8	642.3	637.4	-	613	5/26/2009	11:12 AM	Upper Well was dry Data taken by TLS / PHW
12.9	19.1	642.3	636.1	-	613	6/15/2009	9:44 AM	Upper Well was dry Data taken by TLS / TSM
-		-	632.1	-	613	7/24/2009	12:29 PM	Water level read from bottom due to removal of pad during construction
8.9	34.0	646.3	621.2		613	8/24/2009		
8.9	15.7	646.3	639.5		613	9/29/2009		
		-	-					
		-	-					
		-	-					
		-	-					
		-	-					
		-	-					
		-	-					
		-	-					
		-	-					
		-	-					
		-	-					
		-	-					
		-	-					
		-	-					
		-	-					
		-	-					
		-	-					
		-	-					
		-	-					
		-	-					



### STN-48 PZ Readings



◆ Upper Well Water Elevation  
 ● Lower Well Water Elevation  
 ▲ Stilling Pond Skimmer Outlet Elevation (613.0')

Note: Pond elevation has been assumed based on riser/outlet elevations. Actual gage elevations were not available at the time of this report.

### Widows Creek Piezometer Readings

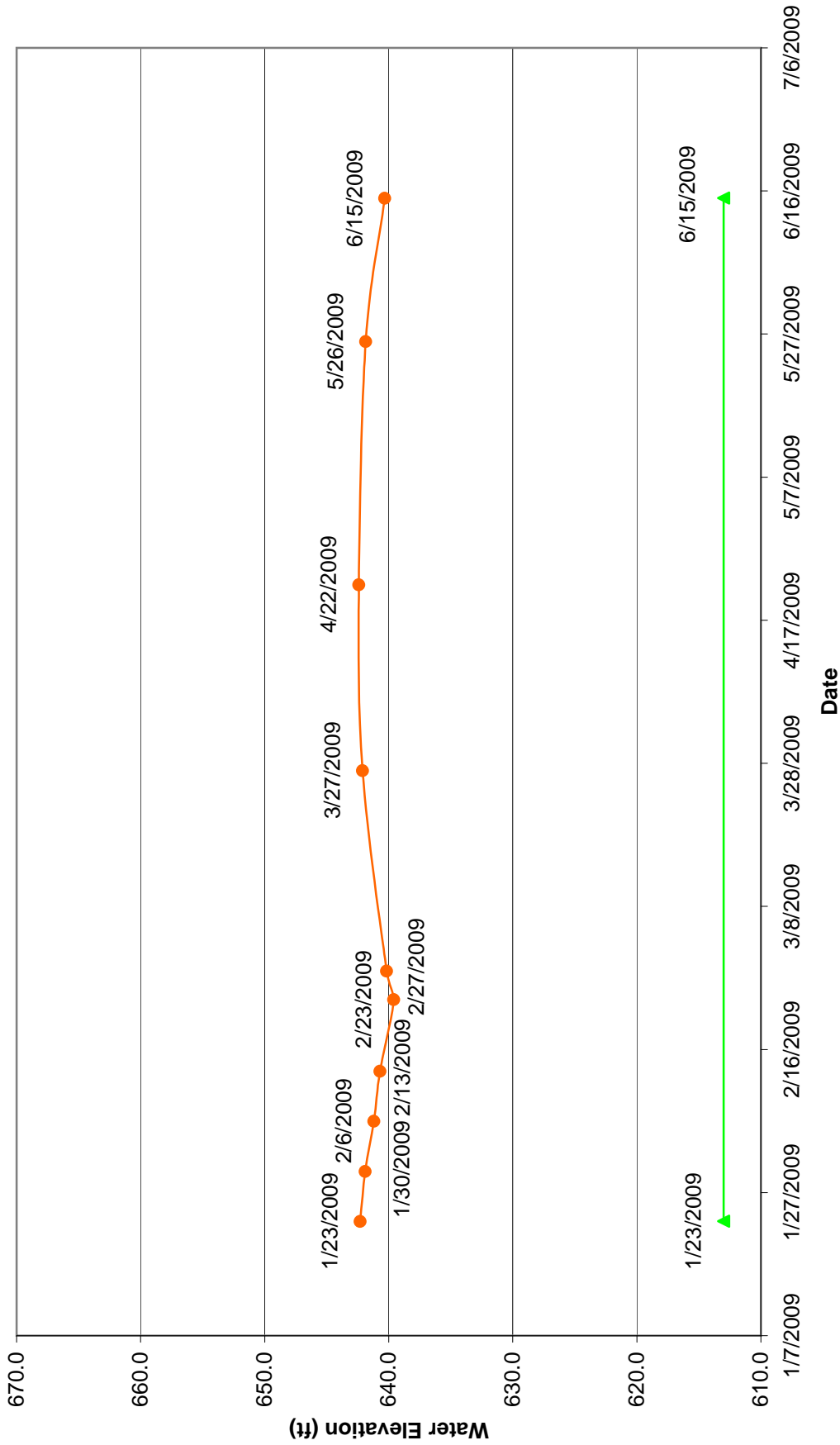
**Project No.** 175569039  
**Project Name:** Widows Creek - TVA  
**Location:** Jackson, AL  


---

**Piez. No.:** STN-48      **Surface Elev. (ft):** 654.9  
**Engineer:** Craig Barnett      **Northing:** 1601416.1  
**Date Drilled:** 1/11/2009      **Easting:** 527060.8  
**Date Completed:** 1/12/2009

Depth to Water (ft.) in Upper Well	Depth to Water (ft.) in Lower Well	Water Elev. (ft) in Upper Well	Water Elev. (ft) in Lower Well	Pond 2B Pool Elevation	Stilling Pond Skimmer Outlet Elev.	Date Recorded	Time (CST) Recorded	Remarks
13.5	19.3	641.4	635.6	-	613	1/22/2009	12:00 PM	
14.8	20.0	640.1	634.9	-	613	1/30/2009	7:25 PM	
14.6	20.2	640.3	634.7	-	613	2/6/2009	12:00 PM	
14.6	20.7	640.3	634.2	-	613	2/13/2009	8:35 AM	
14.6	21.1	640.3	633.8	-	613	2/23/2009	AM	
16.5	21.0	638.4	633.9	-	613	2/27/2009	3:53 PM	Data taken by TSM
16.5	19.4	638.4	635.5	-	613	3/27/2009	9:03 AM	Data taken by TSM / TLS
12.4	19.1	642.5	635.8	-	613	4/22/2009	11:00 AM	Data taken by TLS / CLM
12.5	19.6	642.5	635.3	-	613	5/26/2009	11:20 AM	Upper Well was dry Data taken by TLS / PHW
12.5	20.9	642.5	634.0	-	613	6/15/2009	9:48 AM	Upper Well was dry Data taken by TLS / TSM
	18.2	-	636.7		613	9/29/2009		
		-	-					
		-	-					
		-	-					
		-	-					
		-	-					
		-	-					
		-	-					
		-	-					
		-	-					
		-	-					
		-	-					
		-	-					
		-	-					
		-	-					
		-	-					
		-	-					
		-	-					
		-	-					
		-	-					

### STN-49 PZ Readings



◆ Upper Well Water Elevation  
 ■ Pond 2B Pool Elevation  
 ● Lower Well Water Elevation  
 ▲ Stilling Pond Skimmer Outlet Elevation (613.0')

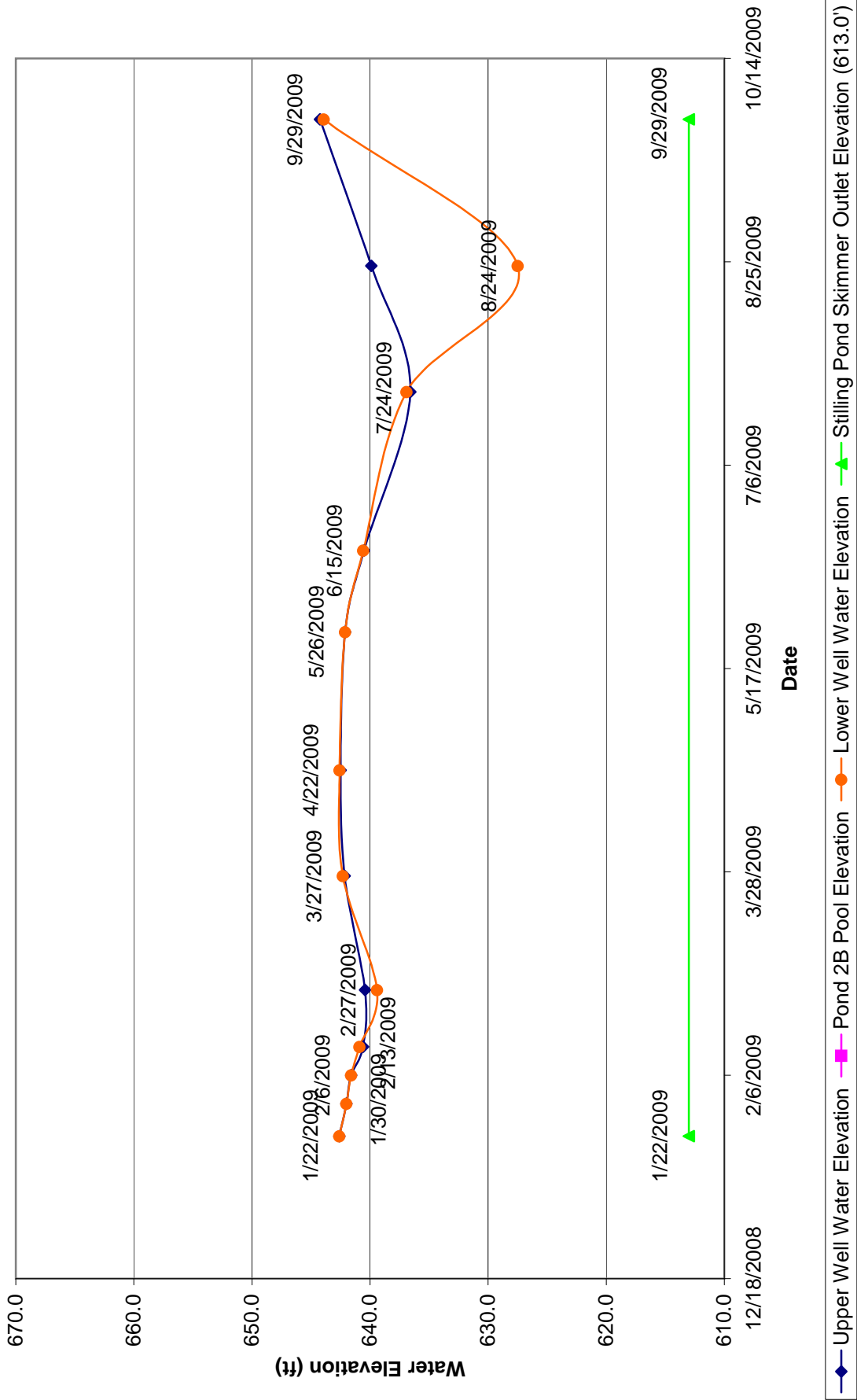
Note: Pond elevation has been assumed based on riser/outlet elevations. Actual gage elevations were not available at the time of this report.

**Widows Creek Piezometer Readings**

**Project No.:** 175569039  
**Project Name:** Widows Creek - TVA  
**Location:** Jackson, AL  
  
**Piez. No.:** STN-49      **Surface Elev. (ft):** 654.9  
**Engineer:** Craig Barnett      **Northing:** 1601261.9  
**Date Drilled:** 1/19/2009      **Easting:** 527058.2  
**Date Completed:** 1/20/2009

Depth to Water (ft.) in Upper Well	Depth to Water (ft.) in Lower Well	Water Elev. (ft) in Upper Well	Water Elev. (ft) in Lower Well	Pond 2B Pool Elevation	Stilling Pond Skimmer Outlet Elev.	Date Recorded	Time (CST) Recorded	Remarks
	12.6	-	642.3	-	613	1/23/2009	12:00 PM	
	13.0	-	641.9	-	613	1/30/2009	7:25 PM	
	13.7	-	641.2	-	613	2/6/2009	12:00 PM	
	14.2	-	640.7	-	613	2/13/2009	8:20 AM	
	15.3	-	639.6	-	613	2/23/2009	AM	
	14.7	-	640.2	-	613	2/27/2009	3:59 PM	Data taken by TSM
	12.8	-	642.1	-	613	3/27/2009	9:07 AM	Data taken by TSM / TLS
	12.5	-	642.4	-	613	4/22/2009	11:05 AM	Data taken by TLS / CLM
	13.1	-	641.9	-	613	5/26/2009	11:26 AM	Data taken by TLS / PHW
	14.6	-	640.3	-	613	6/15/2009	9:52 AM	Data taken by TLS / TSM
		-	-					
		-	-					
		-	-					
		-	-					
		-	-					
		-	-					
		-	-					
		-	-					
		-	-					
		-	-					
		-	-					
		-	-					
		-	-					
		-	-					
		-	-					
		-	-					
		-	-					
		-	-					
		-	-					
		-	-					
		-	-					

### STN-50 PZ Readings



Note: Pond elevation has been assumed based on riser/outlet elevations. Actual gage elevations were not available at the time of this report.

### Widows Creek Piezometer Readings

**Project No.** 175569039  
**Project Name:** Widows Creek - TVA  
**Location:** Jackson, AL  


---

**Piez. No.:** SB-50      **Surface Elev. (ft):** 654.9  
**Engineer:** Craig Barnett      **Northing:** 1601248.9  
**Date Drilled:** 1/20/2009      **Eastng:** 527058.2  
**Date Completed:** 1/20/2009

Depth to Water (ft.) in Upper Well	Depth to Water (ft.) in Lower Well	Water Elev. (ft) in Upper Well	Water Elev. (ft) in Lower Well	Pond 2B Pool Elevation	Stilling Pond Skimmer Outlet Elev.	Date Recorded	Time (CST) Recorded	Remarks
12.3	12.3	642.6	642.6	-	613	1/22/2009	12:00 PM	
12.9	12.9	642.0	642.0	-	613	1/30/2009	7:25 PM	
13.3	13.3	641.6	641.6	-	613	2/6/2009	12:00 PM	
14.3	14.0	640.6	640.9	-	613	2/13/2009	8:10 AM	
14.5	15.5	640.4	639.4	-	613	2/27/2009	4:05 PM	Data taken by TSM
12.7	12.6	642.2	642.3	-	613	3/27/2009	9:10 AM	Data taken by TSM / ITS
12.4	12.3	642.5	642.6	-	613	4/22/2009	11:09 AM	Data taken by TLS / CLM
12.8	12.8	642.1	642.1	-	613	5/26/2009	11:34 AM	Data taken by TLS / PHW
14.4	14.3	640.5	640.6	-	613	6/15/2009	9:54 AM	Data taken by TLS / TSM
-	-	636.6	636.9	-	613	7/24/2009	12:32 PM	Water level read from bottom due to removal of pad during construction
15.0	27.4	639.9	627.5	-	613	8/24/2009		
10.7	11.0	644.2	643.9	-		9/29/2009		
		-	-					
		-	-					
		-	-					
		-	-					
		-	-					
		-	-					
		-	-					
		-	-					
		-	-					
		-	-					
		-	-					
		-	-					
		-	-					
		-	-					
		-	-					
		-	-					
		-	-					
		-	-					
		-	-					
		-	-					
		-	-					
		-	-					
		-	-					
		-	-					
		-	-					
		-	-					
		-	-					
		-	-					
		-	-					
		-	-					
		-	-					
		-	-					
		-	-					
		-	-					
		-	-					
		-	-					
		-	-					
		-	-					
		-	-					
		-	-					